MAP E8

Bainbridge

FLORIDA ECOLOGICAL ATLAS

HYDROLOGY AND CLIMATOLOGY

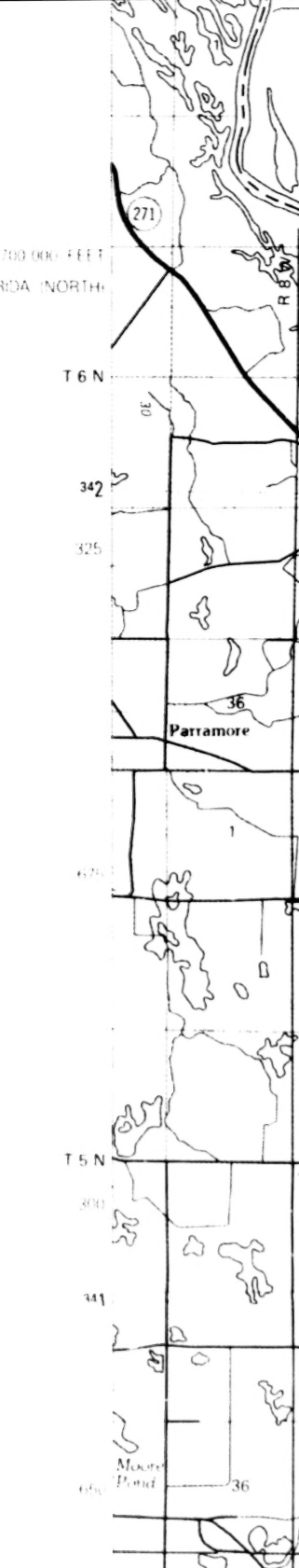
271
700 000 FEET
FLORIDA (NORTH
R 8 W
T 6 N
30
342
325
36
Parramore
1
670
T 5 N
300
341
Moore Pond
660
36

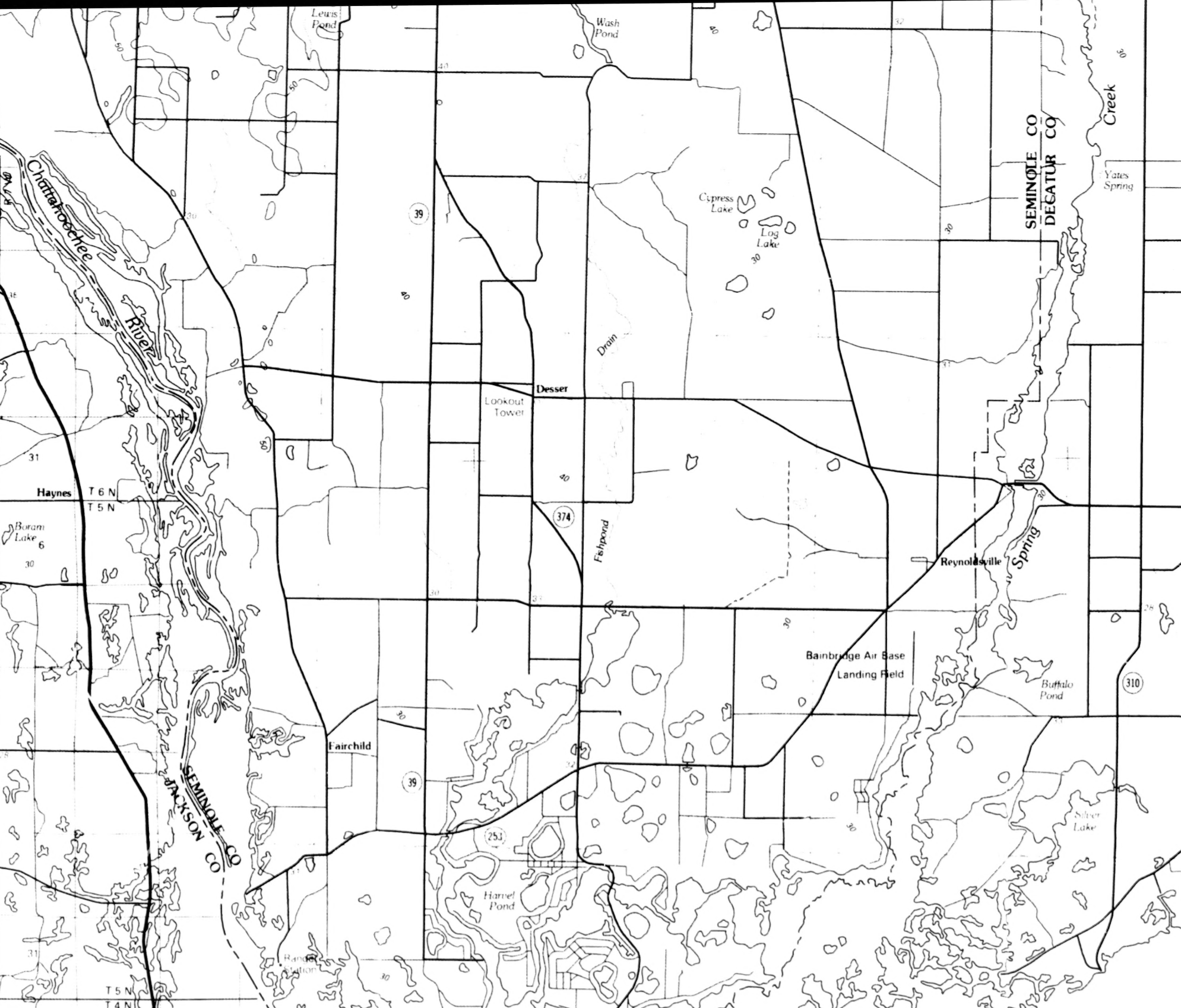
Lewis Pond
Wash Pond
Chattahoochee River
Cypress Lake
Log Lake
Drain
Desser
Lookout Tower
SEMINOLE CO
DECATUR CO
Creek
Yates Spring
Haynes
T 6 N
T 5 N
Boram Lake
6
39
374
Fishpond
Reynoldsville
Spring
Bainbridge Air Base
Landing Field
Buffalo Pond
310
Fairchild
SEMINOLE CO
JACKSON CO
253
Harvel Pond
Silver Lake
Randel Station
T 5 N
T 4 N
50
40
32
31
30
28

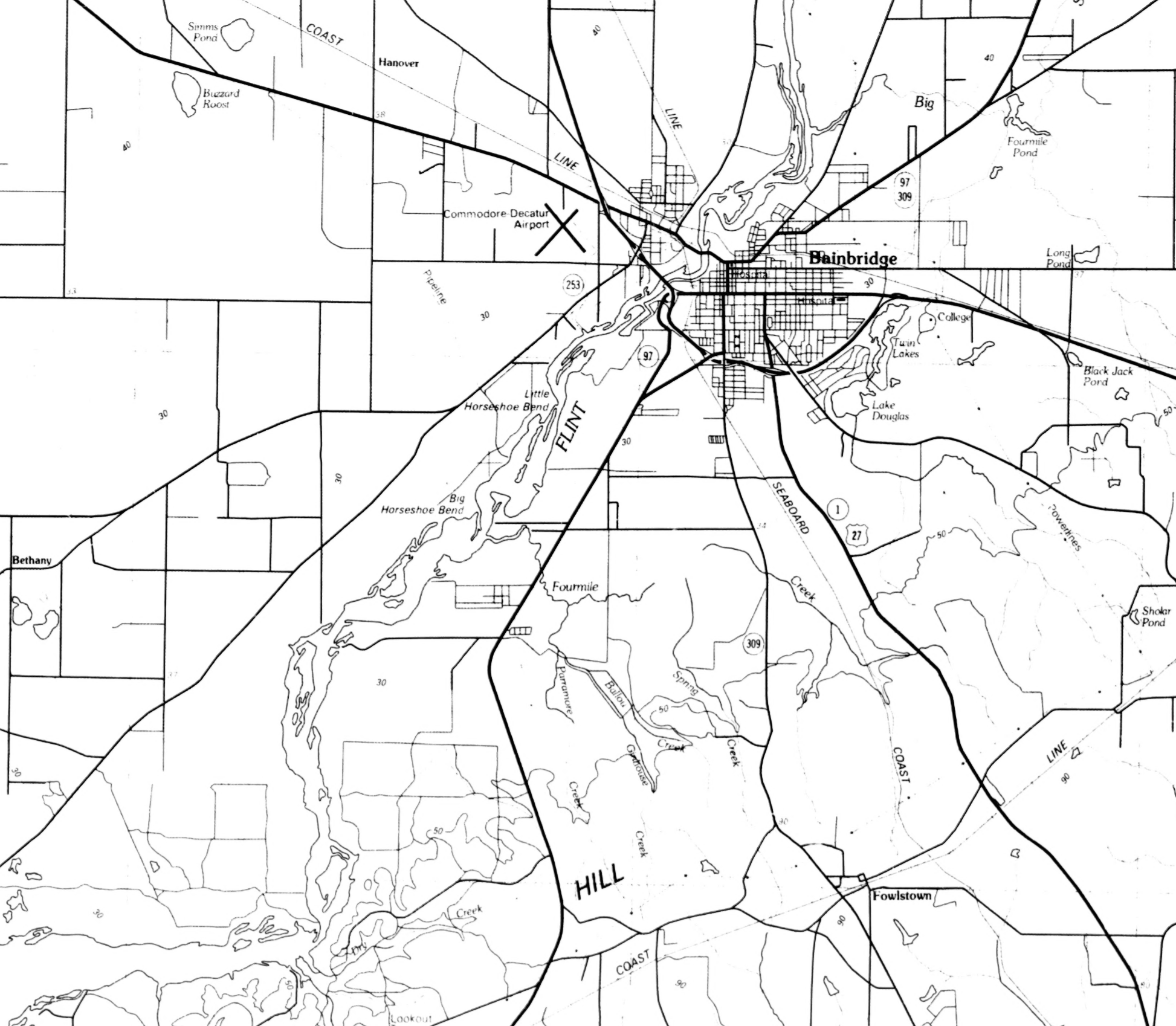
Simms Pond
COAST
Hanover
Buzzard Roost
40
LINE
LINE
Big
Fourmile Pond
97
309
Commodore-Decatur Airport
Bainbridge
Long Pond
Hospital
Hospital
253
Pipeline
30
College
Twin Lakes
Black Jack Pond
97
Little Horseshoe Bend
FLINT
Lake Douglas
30
Big Horseshoe Bend
SEABOARD
1
27
Powerlines
Bethany
Fourmile
Creek
309
Sholar Pond
Paramore
Ballou
Spring
Creek
Creek
Gatehouse
Creek
COAST
LINE
90
Creek
HILL
Fowlstown
Creek
COAST
90
Lookout
30
50
50
50
90

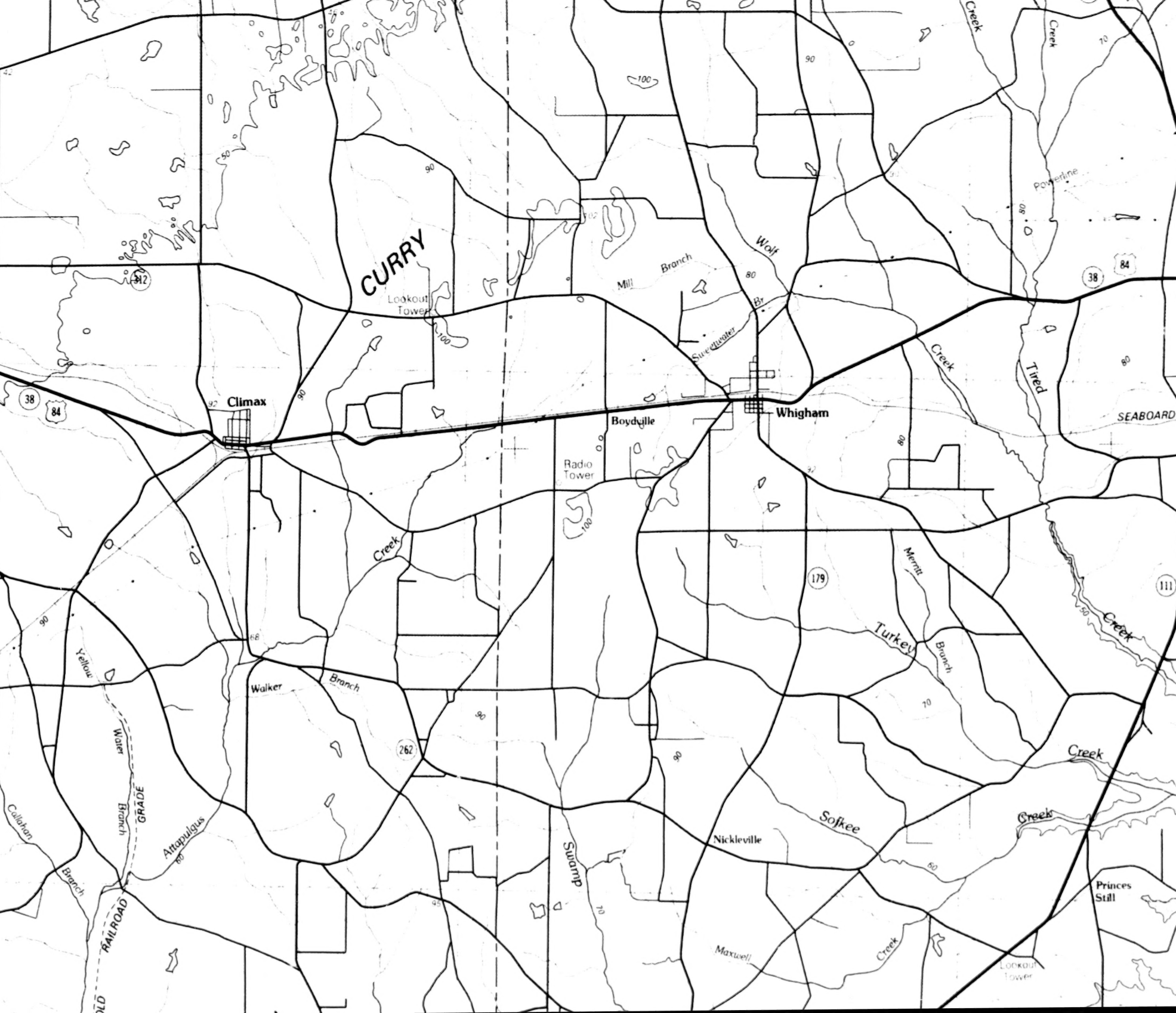
CURRY
Lookout Tower
312
38
84
Climax
92
90
100
50
42
Mill Branch
Wolf
Br
Sweetwater
80
Whigham
Boydville
Radio Tower
82
Creek
Creek
Powerline
70
38
84
Tired
Creek
SEABOARD
80
92
179
111
Merritt
Turkey
Branch
Creek
50
Yellow
Water
Branch
GRADE
Callahan
Branch
OLD
RAILROAD
Attapulgus
60
Walker
Branch
88
262
90
Swamp
70
Nickleville
Sofkee
Creek
Creek
60
Maxwell
Creek
95
Princes Still
Lookout Tower

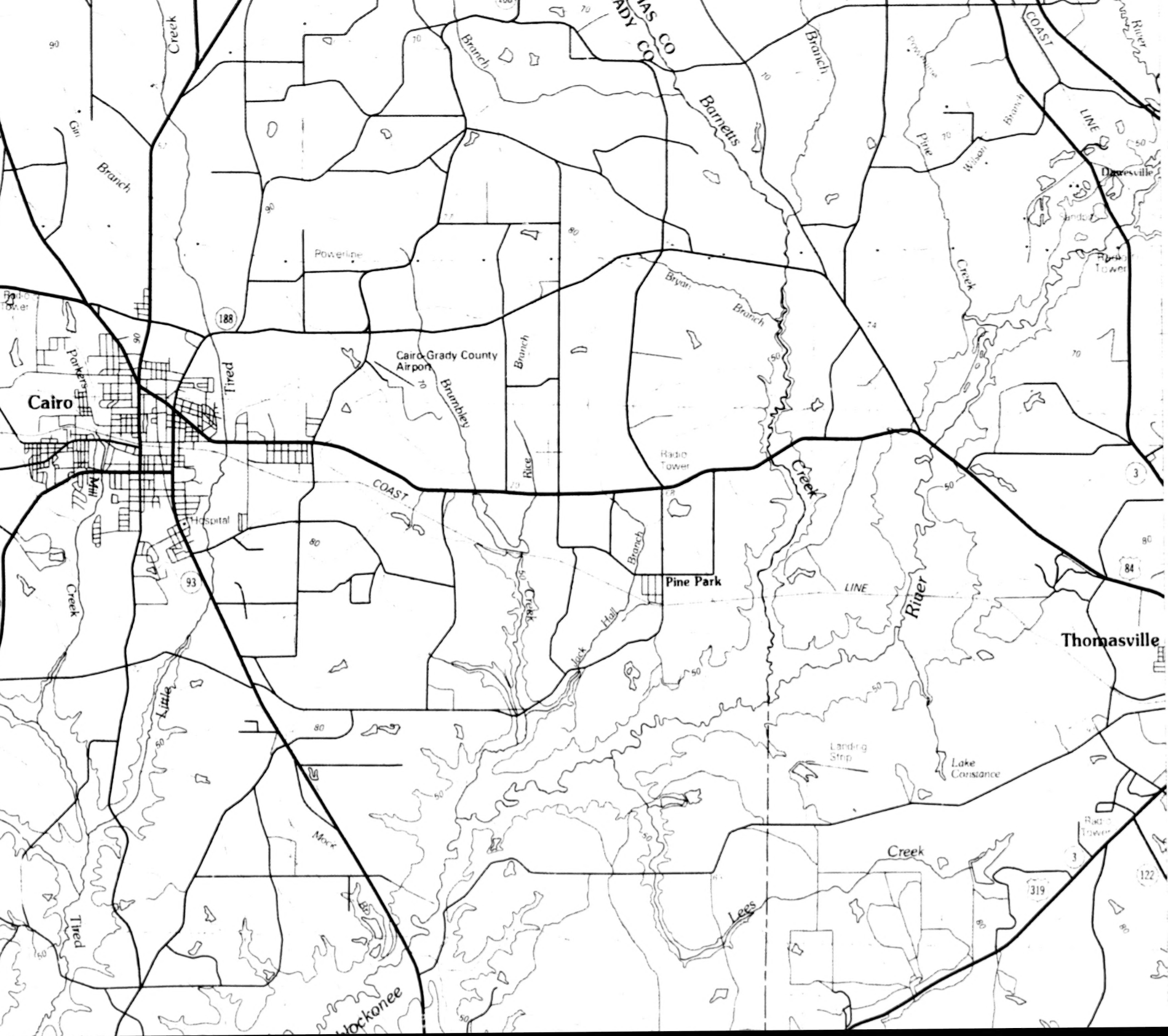
THOMAS CO
GRADY CO
Creek
Branch
Barnetts
Branch
River
COAST
LINE
Gin
Branch
Pine
Wilson
Branch
Dawesville
Radio Tower
Creek
Powerline
Bryan
Branch
Radio Tower
188
Cairo-Grady County Airport
Tired
Brumbley
Branch
Cairo
Parkers
Mill
Creek
Rice
COAST
Radio Tower
Creek
3
Hospital
93
Branch
Creek
Pine Park
Hall
Jack
LINE
River
84
Thomasville
Little
Landing Strip
Lake Constance
Mock
Creek
Radio Tower
3
122
319
Lees
Tired
ockonee
90
70
80
74
50
60
342
341
700
675
650

ORIGINAL

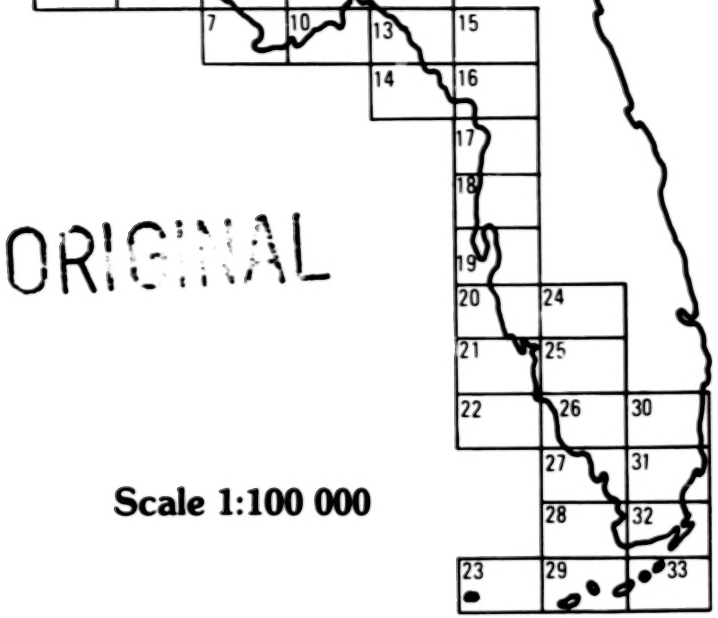
7
10
13
15
14
16
17
18
19
20
24
21
25
22
26
30
27
31
28
32
23
29
33

Scale 1:100 000

TOPICAL MAPS IN THIS ATLAS:

A. BIOLOGICAL RESOURCES
B. SOCIOECONOMIC FEATURES
C. SOILS AND LANDFORMS
D. OIL, GAS AND MINERALS
E. HYDROLOGY AND CLIMATOLOGY

U.S. DEPARTMENT OF THE INTERIOR
MARCH 3, 1849

Au

1984

Produced by U.S. Fish and Wildlife
Service and Minerals Management Service

Projection and 10,000 meter grid, zone 17: Universal
Transverse Mercator
25,000-foot grid ticks based on Florida coordinate
system, west zone

Overlay material compiled in 1983 from
latest available data obtained from
Federal, State and Local government

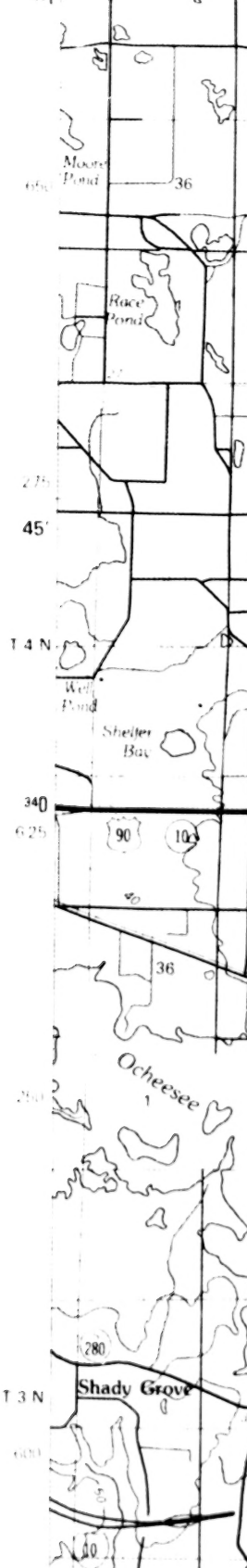
Moore Pond
36
Race Pond
45'
T 4 N
Wolf Pond
Shelter Bay
340
625
90
10
40
36
Ocheesee
1
280
Shady Grove
T 3 N
10

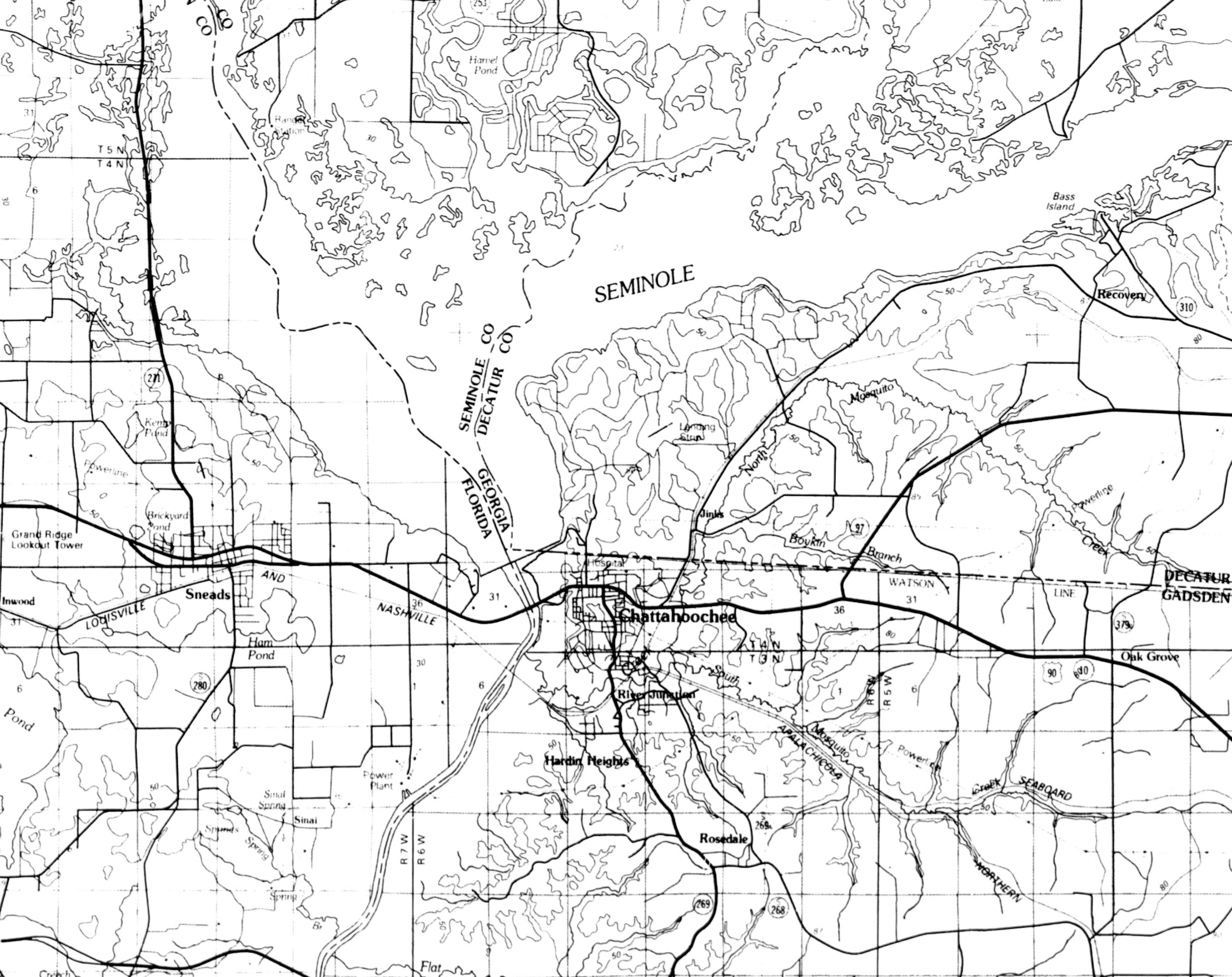
CO
CO
253
Harrel Pond
Ranger Station
30
31
T 5 N
T 4 N
6
30
SEMINOLE
SEMINOLE CO
DECATUR CO
GEORGIA
FLORIDA
Bass Island
Recovery
310
67
80
50
271
Kemp Pond
Powerline
50
Brickyard Pond
Grand Ridge Lookout Tower
Landing Strip
North
Mosquito
50
85
Powerline
Creek
50
Jinks
97
Boykin
Branch
Hospital
WATSON
LINE
DECATUR
GADSDEN
Sneads
Inwood
31
LOUISVILLE
AND
NASHVILLE
36
31
Chattahoochee
36
31
379
80
T 4 N
T 3 N
Oak Grove
90
90
Ham Pond
280
30
1
6
South
River Junction
1
R 6 W
R 5 W
6
Pond
6
50
Mosquito
APALACHICOLA
Powerline
Creek
SEABOARD
50
Hardin Heights
50
Power Plant
Sinai Spring
Sinai
Springs
Spring
Spring
R 7 W
R 6 W
Rosedale
269
269
268
NORTHERN
80
Br
Flat
Crutch

HILL
CURRY
Fowlstown
COAST
LINE
SEABOARD
COAST
Dry Creek
Lookout Tower
Sanborn Creek
Butlers Cr
Faceville
Attapulgus
Crescent Lake
Landing Strip
Little
Attapulgus
Laingkat
Willacoochee
Betts Mill Creek
Hannatown
CO
CO
GEORGIA
FLORIDA
T 4 N
T 3 N
R 5 W
R 4 W
R 4 W
R 3 W
R 3 W
R 2 W
36
31
1
6
36
1
6
1
6
379
379
302
309
24
159
65
267
Dogtown
Strip Mine
Strip Mine
Strip Mine
Creek
Creek
Mt Pleasant
90
80
70
50
88

Attapulgus
Branch
OLD RAILROAD
Nickleville
Sofkee
Creek
Swamp
Creek
Princes Still
Tired
Maxwell
Creek
Lookout Tower
Reno
Double
Branch
Buck
Creek
Creek
Creek
Pipeline
27
Amsterdam
295
179
DECATUR CO
GRADY CO
Calvary
179
Bryants
Mill
Creek
Hadley
Creek
Rocky Hill
Creek
Pipeline
Shaw
Creek
111
GADSDEN CO
Darsey
WATSON
LINE
GRADY CO
River
Swamp
Mill
63
27
157
R 2 W
R 1 W
R 1 W
R 1 E
155
12
12
12
12
Jamieson
Concord
Tower
MERIDIAN
Meridian
Hinson
Branch
159
Hall Island
Sheep Island

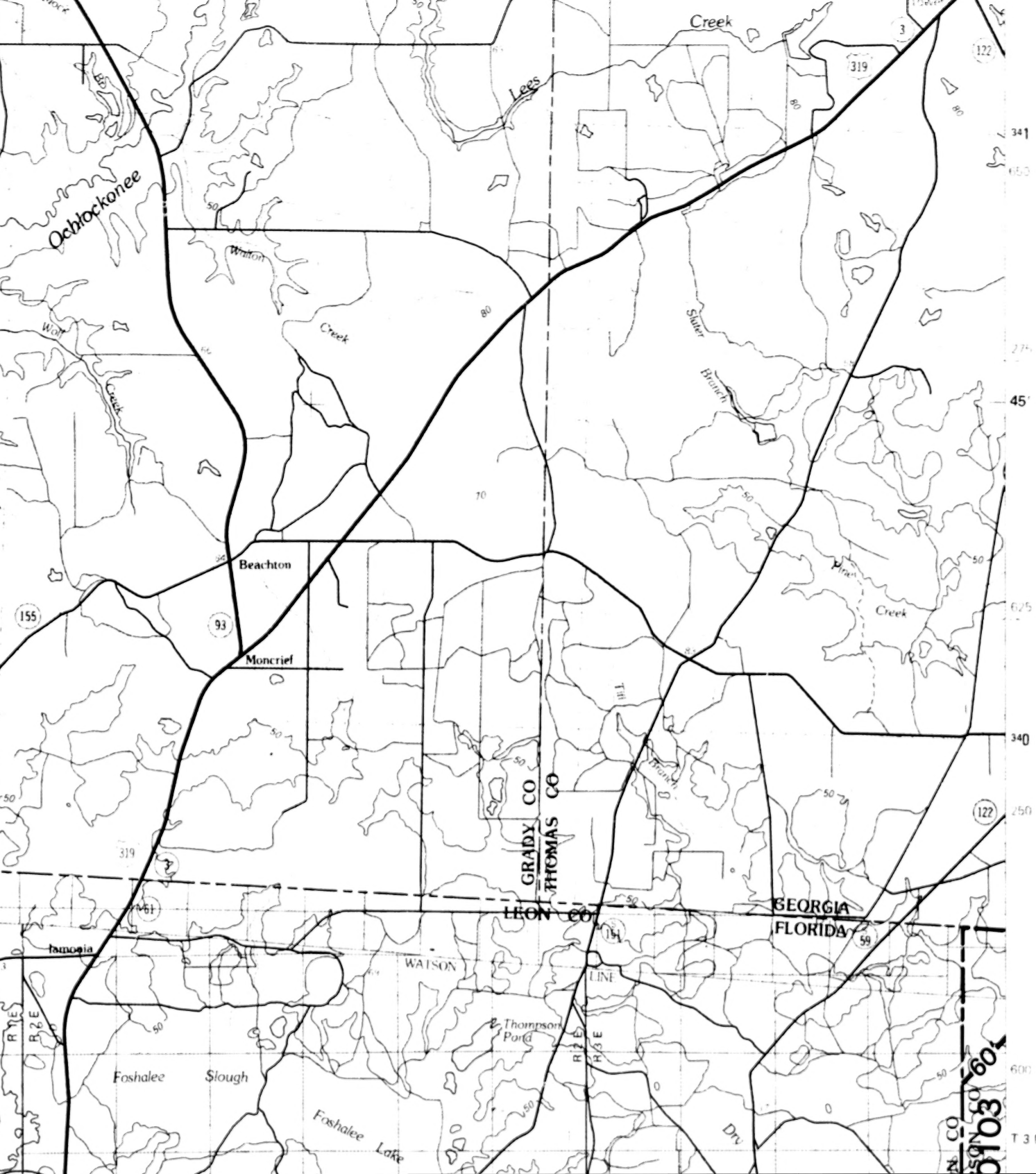
Creek
Lees
Ochlockonee
Walton
Wolf
Creek
Creek
Slater
Branch
Beachton
Moncrief
Pine
Creek
Titi
Branch
GRADY CO
THOMAS CO
LEON CO
GEORGIA
FLORIDA
Iamonia
WATSON
LINE
Thompson Pond
Foshalee Slough
Foshalee Lake
Dry
R 1 E
R 2 E
R 2 E
R 3 E
3
319
122
80
155
93
319
3
61
151
59
122
341
45′
340
T 3 N
50
60
0103

Produced by U.S. Fish and Wildlife
Service and Minerals Management Se

Projection and 10,000 meter grid, zone 17:
Transverse Mercator
25,000-foot grid ticks based on Florida coo
system, west zone

Overlay material compiled in 1983 from latest available data obtained from Federal, State and Local government agencies and other sources.

—50′— **POTENTIOMETRIC CONTOURS OF THE FLORIDAN AQUIFER**

The map represents dry season water levels present in tightly cased wells penetrating the Floridan Aquifer during May of 1980. The contour interval is 5 and 10 feet. Contour lines have been generalized to allow for non-simultaneous water level measurement and variable well depth.
Groundwater flow is down-gradient from potentiometric highs and perpendicular to potentiometric contour lines.
(Measured in feet above mean sea level)

••••52″•••• **MEAN ANNUAL ISOHYETAL (RAINFALL) CONTOURS**

(1951-1980 National Weather Service Normal Base Period)
The contour interval is 1.0" (refer to narrative for monthly isohyetal maps and for trend evaluation).

6 **NATIONAL WEATHER SERVICE 30-YEAR CLIMATOLOGICAL STATION**

(Number in the box on map refers to station name in supplemental legend'

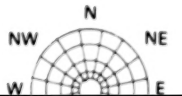

WIND ROSE STATION

Concentric circles represent 5% frequency interval. The average wind speed (mph) is listed in the outer rvice

Universal

rdinate

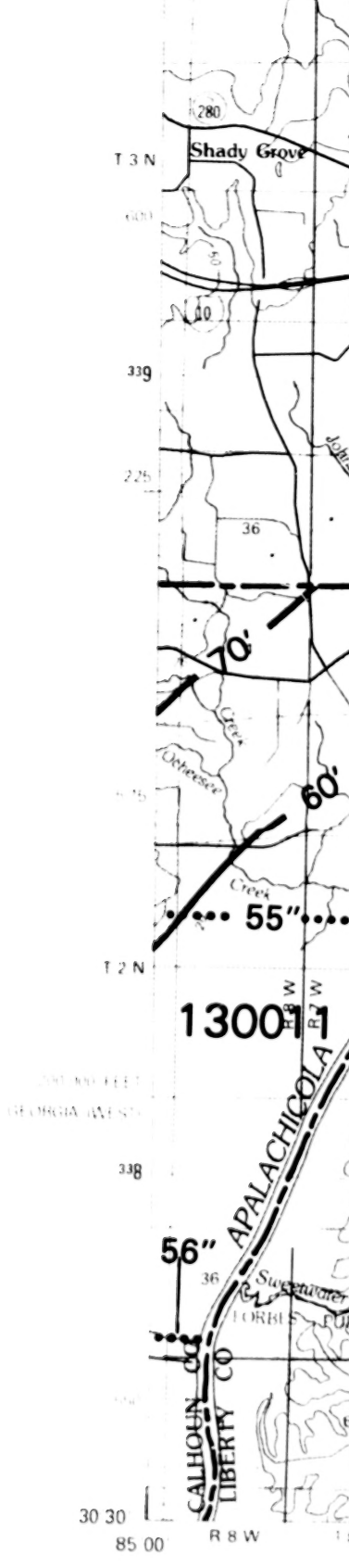
280
Shady Grove
T 3 N
10
339
225
36
70′
Creek
Ocheesee
60′
Creek
55″
T 2 N
R 8 W
R 7 W
130011
GEORGIA WEST
APALACHICOLA
338
56″
36
Sweetwater
FORBES
CALHOUN CO
LIBERTY CO
30 30
85 00
R 8 W

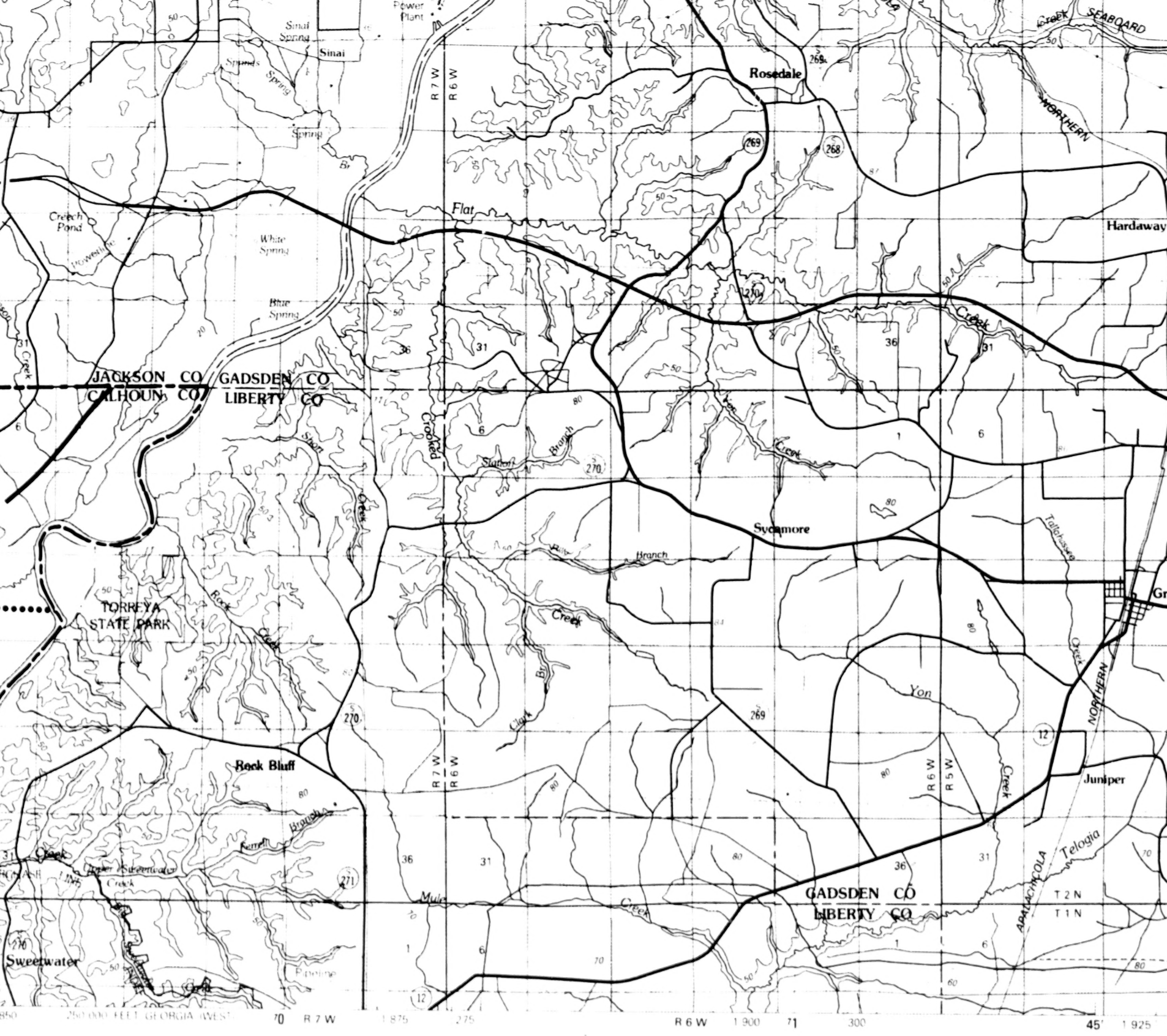
Power Plant
Sinai Spring
Sinai
Springs
Spring
Spring
Br
Rosedale
269
268
SEABOARD
NORTHERN
Creek
R 7 W
R 6 W
Creech Pond
Powerline
White Spring
Blue Spring
Flat
Creek
Hardaway
270
36
31
36
31
Creek
JACKSON CO
CALHOUN CO
GADSDEN CO
LIBERTY CO
Short
Creek
Crooked
Stafford Branch
270
Yon Creek
1
6
1
6
Sycamore
Aso Billy Branch
Creek
Tallahassee Creek
Rock Creek
TORREYA STATE PARK
Clark Br
Clark
270
269
Yon
Creek
12
NORTHERN
Rock Bluff
Juniper
Fenell Branch
Upper Sweetwater Creek
Creek
271
36
31
36
31
Mule Creek
Telogia
APALACHICOLA
GADSDEN CO
LIBERTY CO
T 2 N
T 1 N
R 6 W
R 5 W
Sweetwater
270
Pipeline
12
850
250 000 FEET GEORGIA (WEST)
70
R 7 W
1 875
275
R 6 W
1 900
71
300
45'
1 925

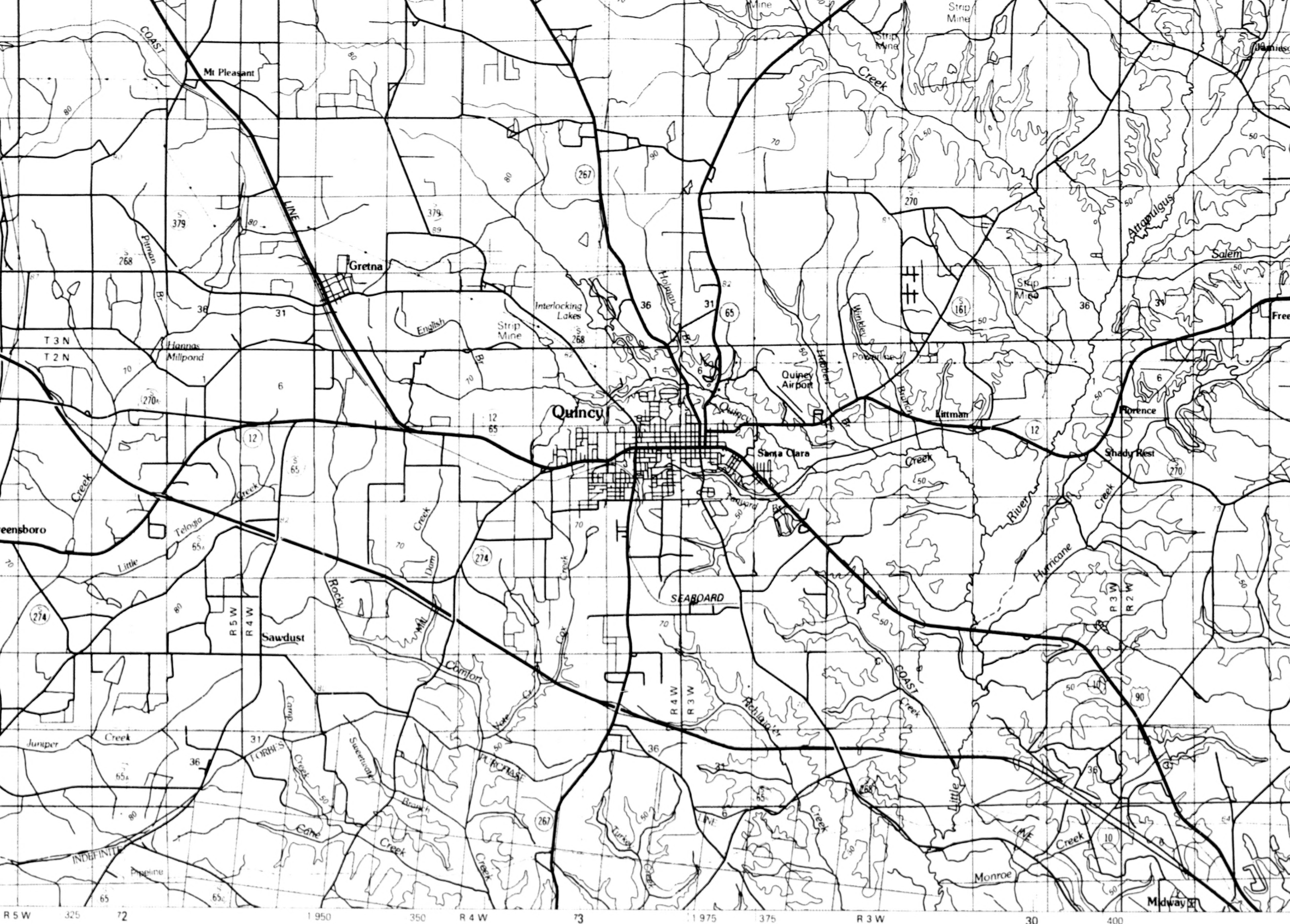

Mine
Strip Mine
Strip Mine
Jamieso
COAST
Mt Pleasant
80
80
Creek
70
50
50
267
90
80
379
LINE
379
89
270
S 379
80
Pitman
Br
S 268
Gretna
Holman
82
Attapulgus
Salem
Strip Mine
81
87
36
31
Interlocking Lakes
36
31
65
Winkley
S 161
36
31
Free
English
Br
Strip Mine
S 268
T 3 N
T 2 N
Hannas Millpond
82
Br
Hobbett
50
Quincy Airport
Powerline
70
S 270A
1
6
70
1
Kor
6
Branch
1
50
6
Quincy
Quincy
Br
Littman
Florence
12
65
12
12
Shady Rest
Santa Clara
S 65
Creek
Creek
50
S 270
Creek
Greek
Creek
River
Greensboro
Telogia
S 65A
82
Little
Creek
70
Dam
70
S 274
Creek
Trouard
50
Br
70
Hurricane
75
70
Rocky
Mill
SEABOARD
50
Cox
R 3 W
R 2 W
S 274
80
R 5 W
R 4 W
Sawdust
70
50
Comfort
C
COAST
Creek
10
90
Camp
Kate
Cr
R 4 W
R 3 W
Rehlander
Juniper
Creek
31
FORBES
Creek
Sweetwater
50
PURCHASE
36
36
31
S 65A
S 65
50
268
Creek
36
Branch
Creek
80
267
Cane
Creek
Creek
Turkey
Creek
LINE
6
Little
LINE
Creek
10
6
INDEFINITE
Pipeline
65
65
Monroe
50
Midway
R 5 W
325
72
1 950
350
R 4 W
73
1 975
375
R 3 W
30
400

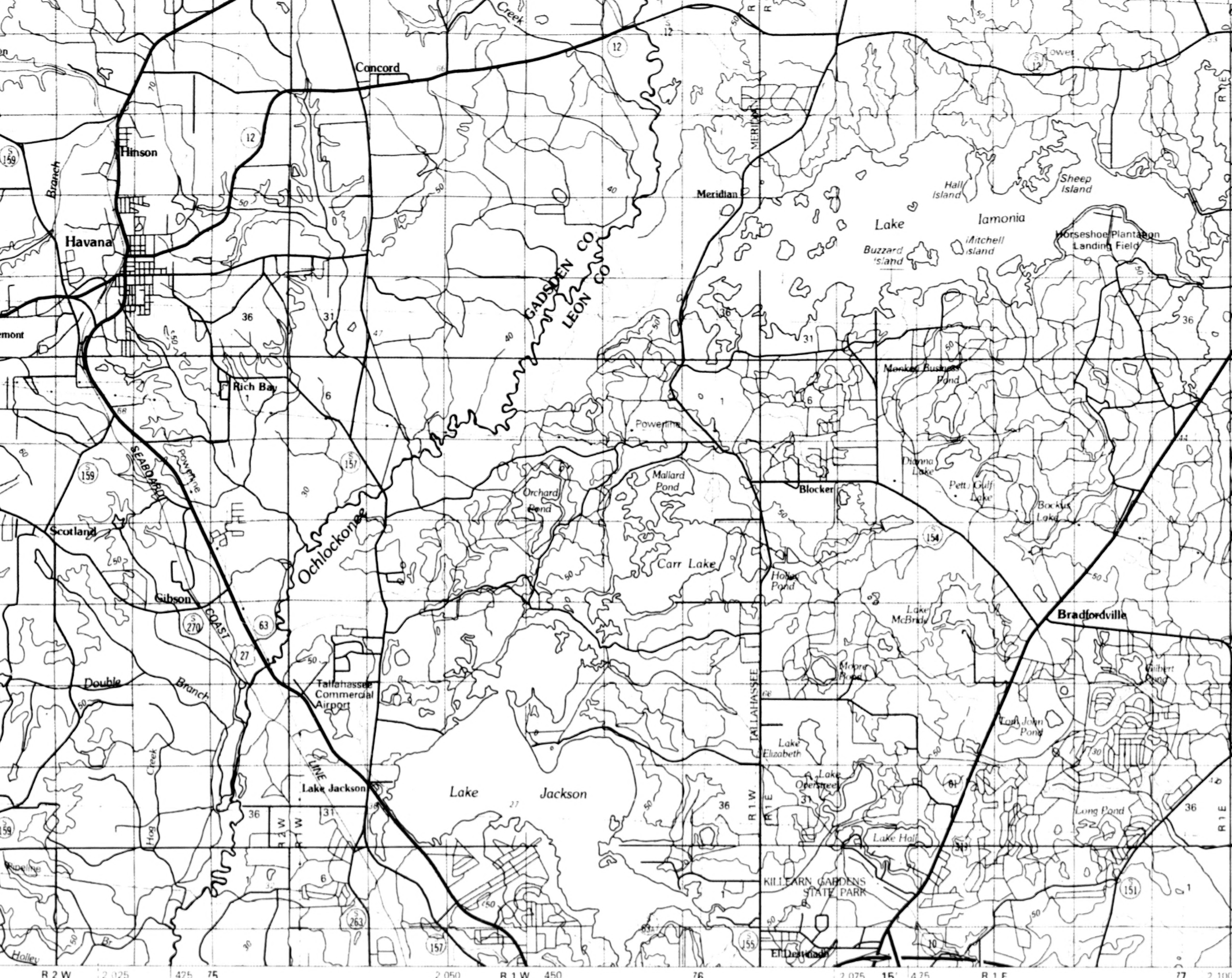
Creek
Concord
Havana
Hinson
Branch
emont
Meridian
MERIDIAN
Lake Iamonia
Hall Island
Sheep Island
Mitchell Island
Buzzard Island
Horseshoe Plantation Landing Field
Tower
GADSDEN CO
LEON CO
Rich Bay
Powerline
Monkey Business Pond
Dianna Lake
Pett Gulf Lake
Bockus Lake
Blocker
Mallard Pond
Orchard Pond
Carr Lake
Holley Pond
Lake McBride
Bradfordville
Scotland
Gibson
Ochlockonee
SEABOARD COAST LINE
Double Branch
Tallahassee Commercial Airport
Lake Jackson
Lake Jackson
TALLAHASSEE
Moore Pond
Gilbert Pond
Tom John Pond
Lake Elizabeth
Lake Overstreet
Lake Hall
Long Pond
KILLEARN GARDENS STATE PARK
El Destinado
Hog Creek
Holley Br
Pipeline
12
159
270
27
63
157
263
155
154
151
61
319
10
R 2 W
R 1 W
R 1 E
2 025
425
75
2 050
450
76
2 075
15'
475
77
2 100

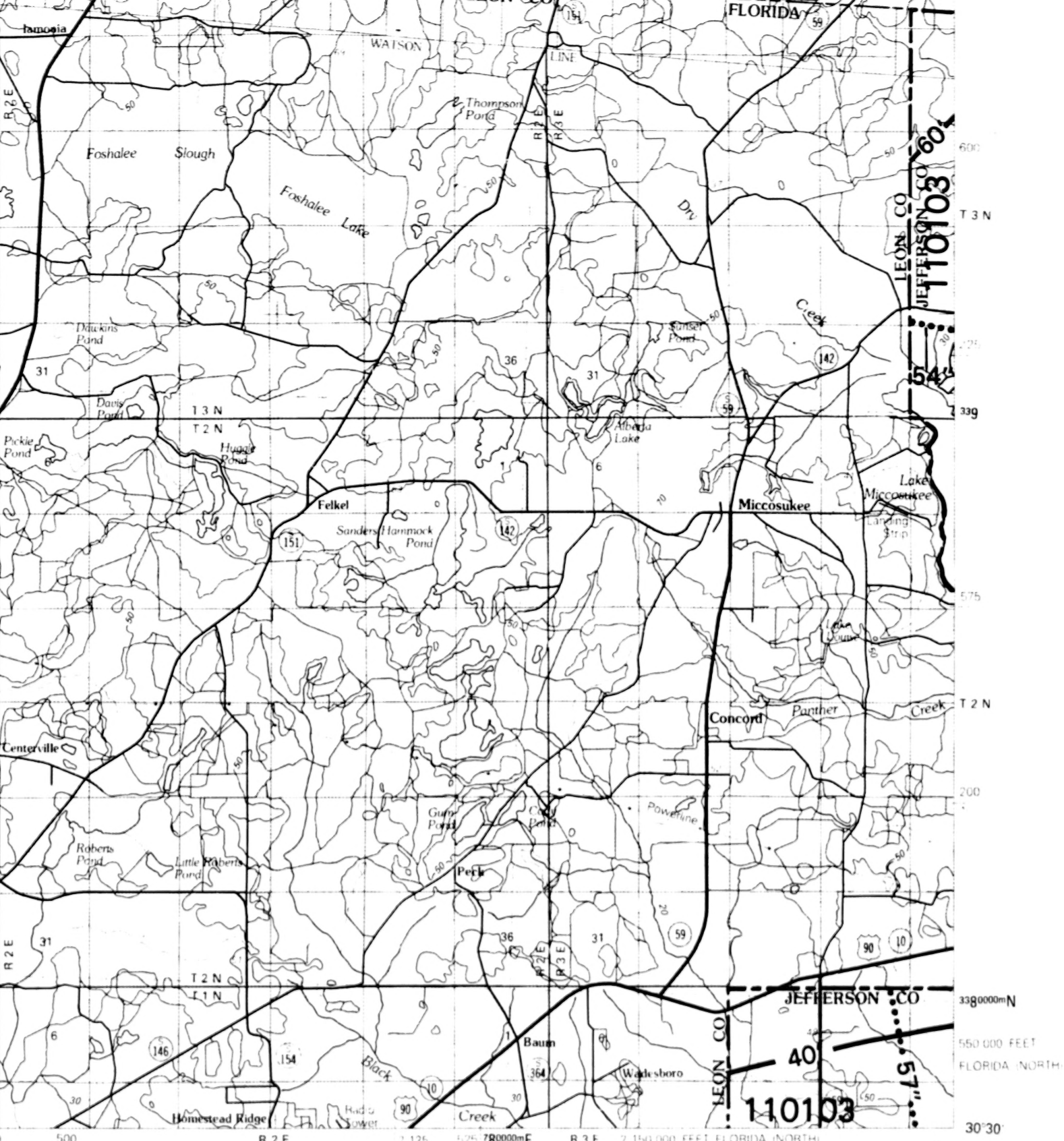
Lamonia
LEON CO
FLORIDA
WATSON
LINE
151
59
R 2 E
R 3 E
Thompson Pond
Foshalee Slough
Foshalee Lake
Dry Creek
600
T 3 N
LEON CO
JEFFERSON CO
110103
60
Dawkins Pond
Sunset Pond
142
54
Davis Pond
T 3 N
T 2 N
339
Pickle Pond
Huggle Pond
Albena Lake
Felkel
Miccosukee
Lake Miccosukee
Landing Strip
Sanders Hammock Pond
575
Lake Drum
Concord
Panther Creek
T 2 N
Centerville
200
Gum Pond
Cow Pond
Powerline
Roberts Pond
Little Roberts Pond
Peck
36
31
59
90
10
T 2 N
T 1 N
JEFFERSON CO
338 0000m N
550 000 FEET FLORIDA (NORTH)
Baum
146
154
364
Black Creek
Wadesboro
LEON CO
40
57
110103
Homestead Ridge
Radio Tower
30°30'
500
R 2 E
R 3 E
780000m E
2 150 000 FEET FLORIDA (NORTH)

The contour interval is 1.0" (refer to narrative for monthly isohyetal maps and for trend evaluation).

6 **NATIONAL WEATHER SERVICE 30-YEAR CLIMATOLOGICAL STATION**

(Number in the box on map refers to station name in supplemental legend'

WIND ROSE STATION

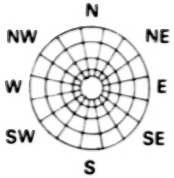
N
NE
E
SE
S
SW
W
NW

Concentric circles represent 5% frequency interval. The average wind speed (mph) is listed in the outer quadrant of each vector direction (Wind rose data represents wind data that has been summarized by the National Climatic Center for Airports, Naval Air Stations and NWS Offices)

OFFSHORE SURFACE CURRENT ROSE

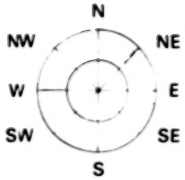
N
NE
E
SE
S
SW
W
NW

Resultant vectors for each season are shown. The magnitude of each vector is proportional to the velocity. (Concentric circles represent 3 centimeters/second currents) Vectors defined by the New England Coastal Engineers Computer Model G.A.L.

S	Spring
Su	Summer
FW	Fall/Winter

HURRICANE INUNDATION ZONES

(Maximum areas subject to flooding by Storm Category, as defined by National Weather Service Computer Models)

▨ Category #1 Storm (74-95 mph winds; probability of occurence none)

▨ Category #2 Storm (96-110 mph winds; probability of occurence none)

☐ Category #3 Storm (111-130 mph winds; probability of occurence none)

☐ Category #4 Storm (131-155 mph winds; probability of occurence none)

☐ Category #5 Storm (> 155 mph winds; probability of occurence none)

(Hurricane inundation zones on this map represent generalized areas of maximum areal storm surge flooding by storm category. The scale and detail of this map are meant for planning purposes only. This map is unsuitable for determining the vulnerability of individual buildings to storm surge)

U.S. GEOLOGICAL SURVEY HYDROLOGIC UNIT BOUNDARIES

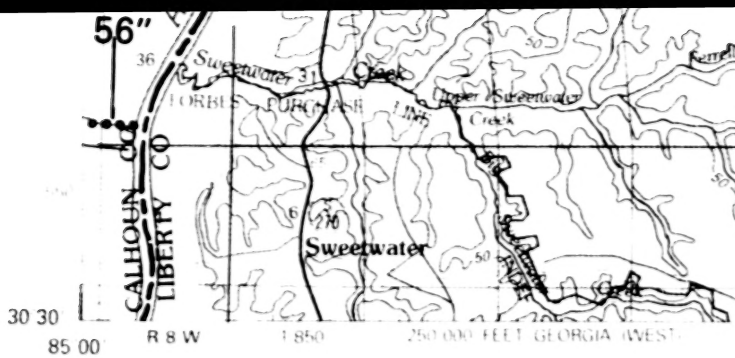
56"
36
Sweetwater 31 Creek
FORBES PURCHASE LINE
Upper Sweetwater Creek
CALHOUN CO
LIBERTY CO
270
Sweetwater
50
30 30
85 00
R 8 W
1 850
250 000 FEET GEORGIA (WEST)

THE FLORIDA ECOLOGICAL ATLAS WAS PRODUCED BY THE U S FISH AN
SERVICE, DIVISION OF BIOLOGICAL SERVICES, NATIONAL COASTAL ECOS
TEAM (FWS OBS 82 47) AND THE MINERALS MANAGEMENT SERVICE
PLANNERS, DECISION MAKERS, AND THE GENERAL PUBLIC, TO DETERMI
EVALUATE CHANGE AND TO RESOLVE CONFLICTS AMONG LAND USES,
WILDLIFE REQUIREMENTS, AND THE MAINTENANCE OF ECOLOGICAL DIV
THE STUDY AREA INCLUDES THE COASTAL COUNTIES ESCAMBIA, SANT
OKALOOSA, WALTON, WASHINGTON, BAY, CALHOUN, GULF, FRANKLIN,
JEFFERSON, TAYLOR, DIXIE, LEVY, CITRUS AND HERNANDO, AND EXTENI
OFFSHORE APPROXIMATELY 10 MILES THERE IS NO ATTEMPT, IN THE D
OR PRODUCTS OF THIS STUDY, TO DEFINE THE LIMITS OF PROPRIETARY
JURISDICTION OF ANY FEDERAL, STATE, OR LOCAL GOVERNMENT TO ES
THE GEOGRAPHICAL SCOPE OF THE REGULATORY PROGRAMS OF GOVE
AGENCIES

THIS MAP HAS BEEN COMPILED FROM A VARIETY OF SOURCE MATERIAL
INCLUDING MAPS, AERIAL PHOTOS, AND REPORTS SINCE MANY SOURC
CONTAINED GENERALIZED LOCATIONS OF RESOURCES AND OTHER MAP
FEATURES, THE USER SHOULD NOT RELY ON THESE MAPS FOR PRECISE
MEASUREMENTS OF DISTANCES OR AREAS

MICROCOPY RESOLUTION TEST CHART
NBS 1010a
(ANSI and ISO TEST CHART No. 2)
1.0
1.1
1.25
1.4
1.8
2.0
2.2
2.5
2.8
3.2
3.6
4.0
4.5
5.0

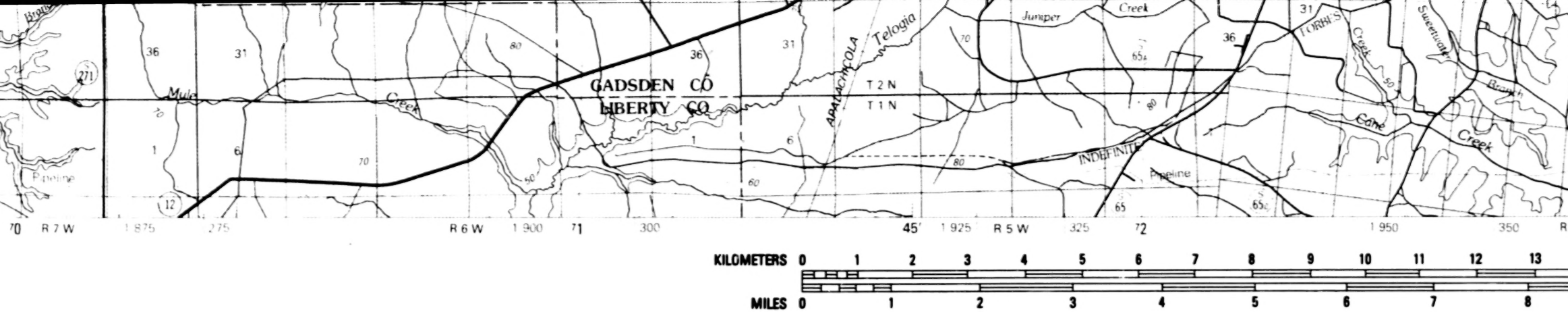
Branch
36
31
36
31
31
36
(271)
Mule
Creek
80
70
GADSDEN CO
LIBERTY CO
APALACHICOLA
Telogia
Juniper
Creek
T 2 N
T 1 N
TORBES
Creek
Sweetwater
Branch
Cane
Creek
INDEFINITE
Pipeline
1
6
6
1
70
50
60
80
65
65c
65a
(12)
70
R 7 W
1 875
275
R 6 W
1 900
71
300
45'
1 925
R 5 W
325
72
1 950
350
KILOMETERS 0 1 2 3 4 5 6 7 8 9 10 11 12 13
MILES 0 1 2 3 4 5 6 7 8

ID WILDLIFE
SYSTEMS
FOR COASTAL
INE AND
FISH AND
VERSITY
A ROSA.
WAKULLA.
DS
DESIGN

STABLISH
RNMENT

LS
ES
PPED

PRIMARY SOURCES OF MAPPED INFORMATION:

HYDROLOGY: Potentiometric Surface of the Floridan Aquifer, Northwest Florida Water Management District, Tallahassee, Florida, 1980.
Potentiometric Surface of the Floridan Aquifer, Suwanee River Water Management District, Live Oak, Florida, 1980.
Potentiometric Surface of the Floridan Aquifer, Southwest Florida Water Management District, Brooksville, Florida, 1981.
Sea, Lake, and Overland Surges from Hurricanes (SLOSH) Model, National Oceanic and Atmospheric Administration, Silver Spring, Maryland, 1981.
Water Resources Data for Florida, U.S. Geological Survey, Tallahassee, Florida, 1979, 1980.
Water Quality Inventory for the State of Florida, Dept. of Environmental Regulation, Tallahassee, Florida, 1982.
Current Atlas of the West Florida Shelf, New England Coastal Engineers, Bangor, Maine. 1982.

CLIMATOLOGY: National Climatic Center, Asheville, North Carolina. 1981.

FOR COMPLETE REFERENCES SEE MAP NARRATIVE

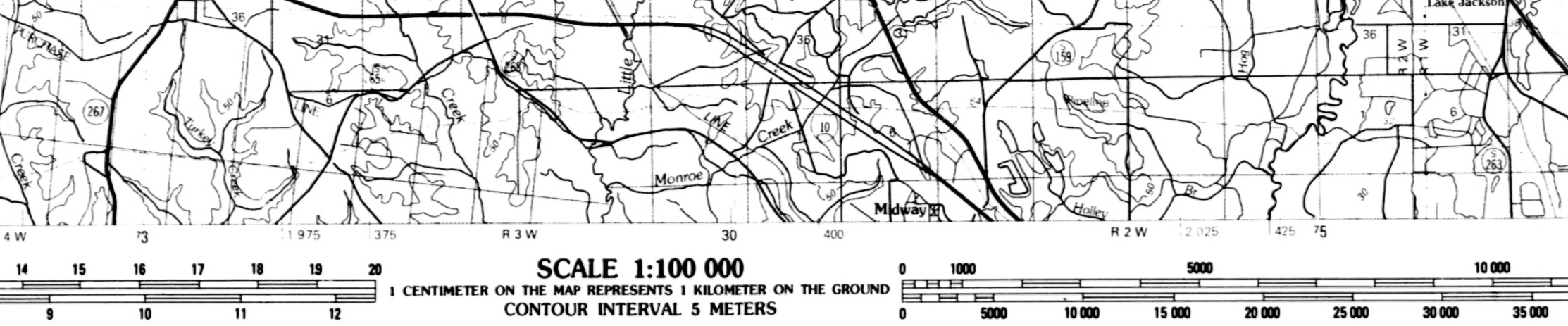
Lake Jackson
36
31
36
PURCHASE
267
268
159
263
10
Turkey
Creek
Creek
Creek
Creek
Little
LINE
LINE
Hog
Pipeline
Monroe
Midway
Holley
Br
R 2 W
R 1 W
4 W
73
1 975
375
R 3 W
30
400
R 2 W
2 025
425
75
14
15
16
17
18
19
20
9
10
11
12
0
1000
5000
10 000
0
5000
10 000
15 000
20 000
25 000
30 000
35 000

SCALE 1:100 000

1 CENTIMETER ON THE MAP REPRESENTS 1 KILOMETER ON THE GROUND

CONTOUR INTERVAL 5 METERS

CLIMATOLOGICAL STATION NAMES

1. Pensacola FAA Airport
2. Milton Experimental Station
3. Crestview FAA Airport
4. De Funiak Springs
5. Niceville
6. Chipley 3 E
7. Panama City NE
8. Blountstown
9. Apalachicola Airport
10. St. Marks 5 SSE
11. Monticello 3 W
12. Cross City 2 WNW
13. Inverness
14. Brooksville Chinsegut Hill

U.S. GEOLOGICAL SURVEY HYDROLOGIC UNIT BOUNDARIES (Cont'd)

Coastal Area between Ochlockonee and Apalachicola Rivers (130013)
Ochlockonee River Basin (120003)
St. Marks and Wakulla Rivers and Coastal Area between Aucilla and Ochlockonee Rivers (120001)
Aucilla River Basin (110103)
Coastal Area between Suwannee and Aucilla Rivers (110102)
Suwannee River Basin below Withlacoochee River excluding Santa Fe River Basin (110205)
Waccasassa River and Coastal Area between Withlacoochee and Suwannee Rivers (110101)
Oklawaha River Basin (080102)
Withlacoochee River Basin (100208)
Coastal Area from Tampa Bay to Withlacoochee River (100207)

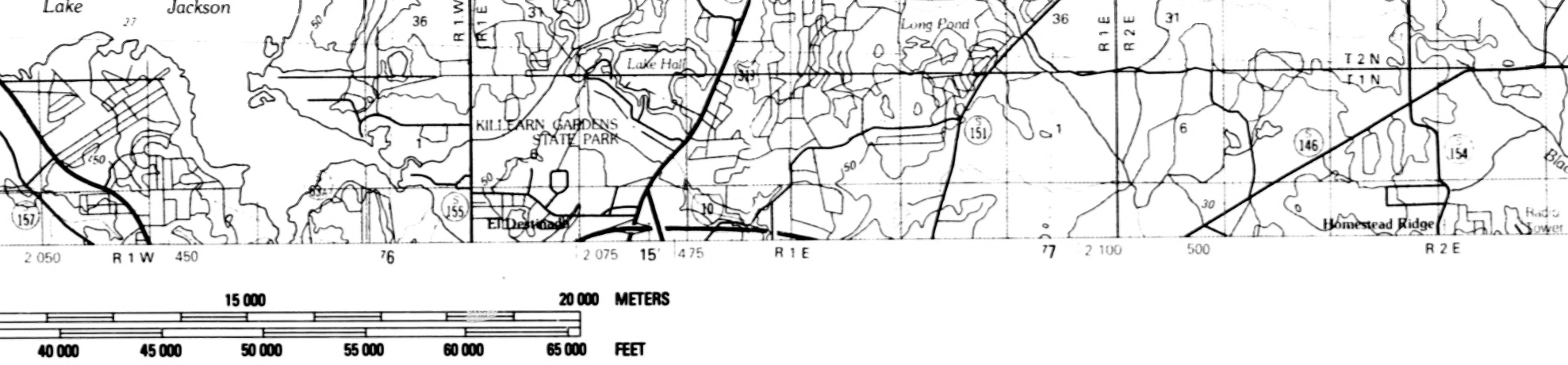
Lake Jackson
Long Pond
Lake Hall
KILLEARN GARDENS STATE PARK
El Destino
Homestead Ridge
Radio Tower
T 2 N
T 1 N
R 1 W
R 1 E
R 2 E
157
155
151
146
154
2 050
450
76
2 075
15'
475
77
2 100
500
15 000
20 000 METERS
40 000
45 000
50 000
55 000
60 000
65 000
FEET

▲ Q=___cfs
R=___in/yr

U.S. GEOLOGICAL SURVEY STREAM GAGING STATION

Mean Annual Discharge (cubic feet/second) = Q
Mean Annual Runoff (inches/year) = R

△ SC=___mmhos
Q=___cfs
R=___in/yr

U.S. GEOLOGICAL SURVEY STREAM GAGE AND SURFACE WATER QUALITY STATION

Mean Annual Surface Water Specific Conductivity (micromhos) = SC
Mean Annual Discharge (cubic feet/second) = Q
Mean Annual Runoff (inches/year) = R

◬

FLORIDA DEPARTMENT OF ENVIRONMENTAL REGULATION FIXED SURFACE WATER STATION

(Insufficient period of record to establish a long term mean)

○ SC=___mmhos
Cl=___mg/l

U.S. GEOLOGICAL SURVEY GROUND WATER OBSERVATION AND WATER QUALITY WELL

Mean Annual Ground Water Specific Conductivity (micromhos) = SC
Dissolved Chloride (milligrams/liter) = Cl

S=___ppt

MEAN ANNUAL COASTAL SALINITY

(parts per thousand) = S

STUDY AREA BOUNDARY

▮▮▮▮▮▮▮▮▮▮ Offshore
— — — Inland (County)
—— - - —— Inland (State)

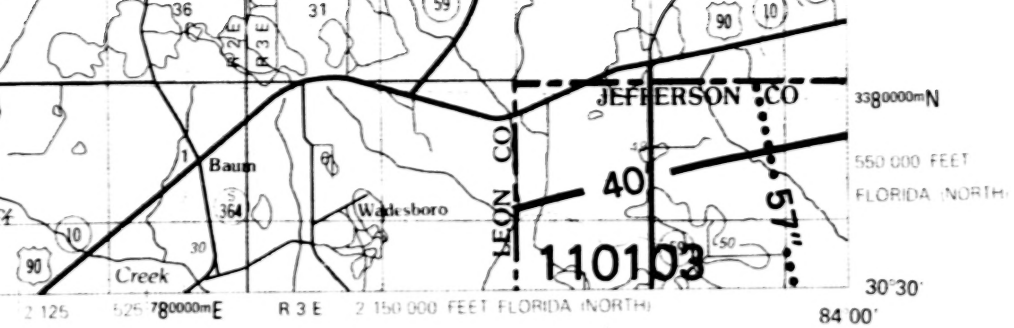
36
31
R 2 E
R 3 E
59
90
10
JEFFERSON CO
3380000mN
LEON CO
Baum
364
Wadesboro
40
57"
550 000 FEET
FLORIDA (NORTH)
10
90
30
Creek
110103
50
30°30′
2 125
525 780000mE
R 3 E
2 150 000 FEET FLORIDA (NORTH)
84°00′

probability of occurrence none)

(Hurricane inundation zones on this map represent generalized areas of maximum areal storm surge flooding by storm category. The scale and detail of this map are meant for planning purposes only. This map is unsuitable for determining the vulnerability of individual buildings to storm surge)

U.S. GEOLOGICAL SURVEY
HYDROLOGIC UNIT BOUNDARIES

Perdido River Basin (14106)
Perdido Bay, Inflow and Coastal Area (140107)
Lower Conecuh River Basin (140304)
Escambia River Basin (140305)
Blackwater River Basin (140104)
Escambia Bay, Inflow and Coastal Area (140105)
Yellow River Basin (140103)
Choctawhatchee Bay, Inflow and
Coastal Area (140102)
Pea River Basin (140202)
Choctawatchee River below Pea River (140203)
St. Andrews Bay, Inflow and
Coastal Area (140101)
Chipola River Basin (130012)
Apalachicola River Basin (130011)
Apalachicola Bay Coastal Area and
Offshore Islands (130014)

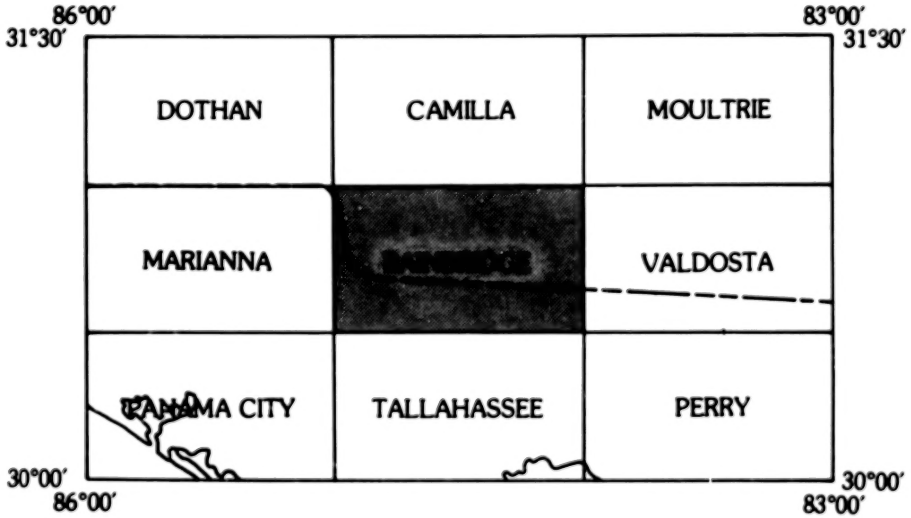
86°00′
31°30′
83°00′
31°30′
DOTHAN
CAMILLA
MOULTRIE
MARIANNA
VALDOSTA
PANAMA CITY
TALLAHASSEE
PERRY
30°00′
86°00′
30°00′
83°00′

MICROFILMED FROM
ST AVAILABLE COPY

MICROCOPY RESOLUTION TEST CHART
NBS 1010a
(ANSI and ISO TEST CHART No. 2)

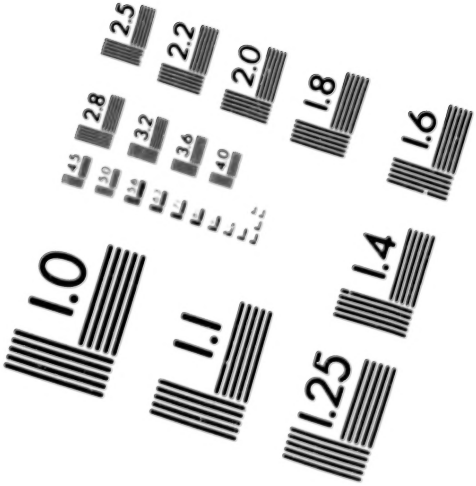
2.5
2.2
2.0
1.8
1.6
2.8
3.2
3.6
4.0
4.5
5.0
1.0
1.1
1.25
1.4